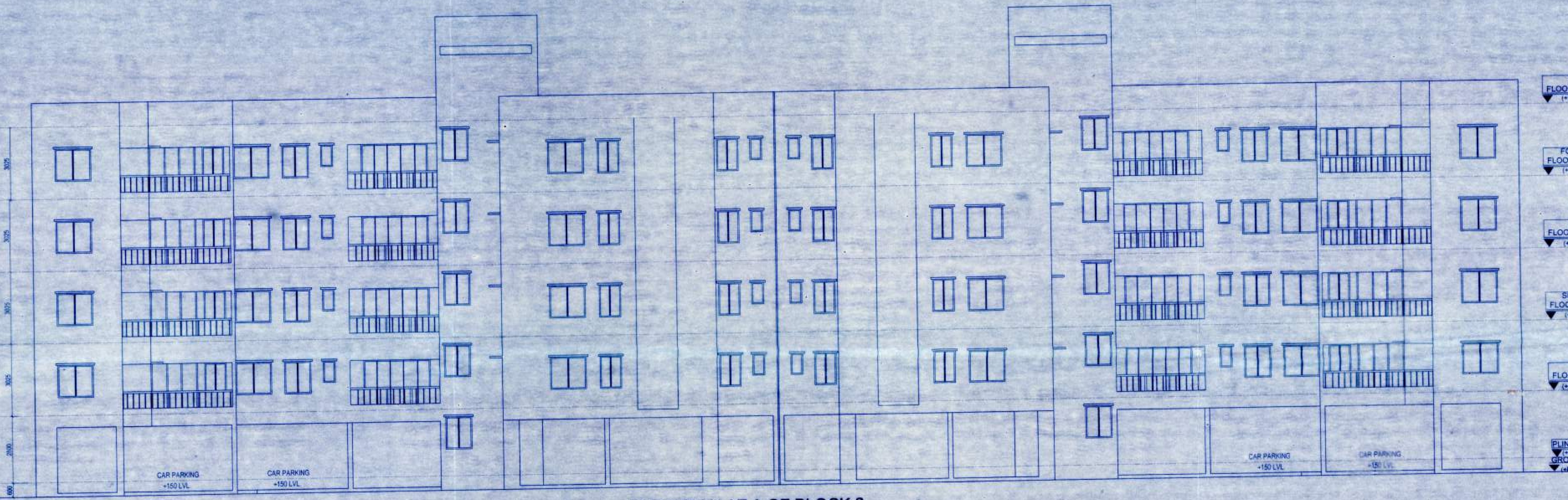

ELEVATION AT A OF BLOCK 2

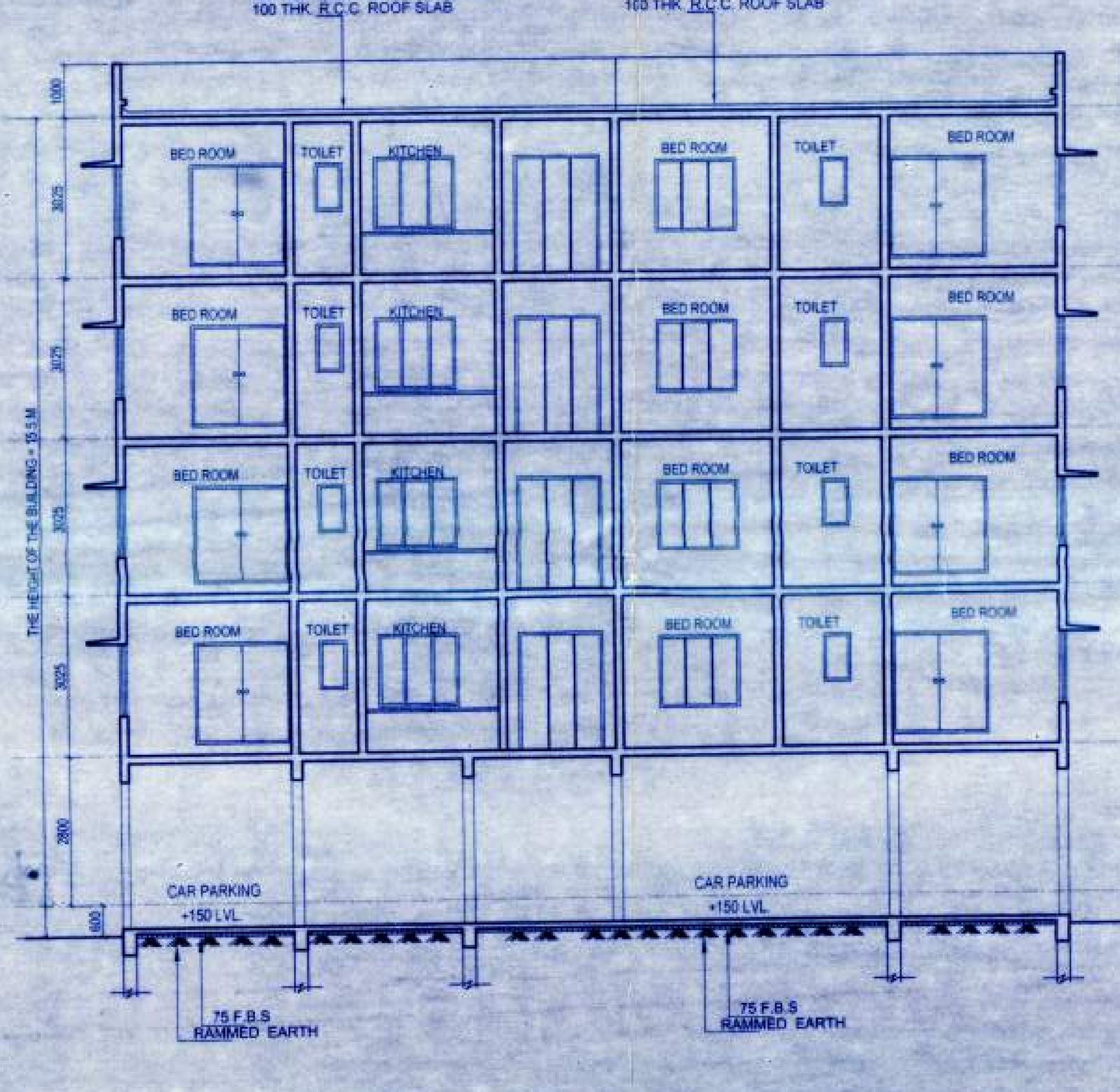

SECTION AT BB OF BLOCK 2

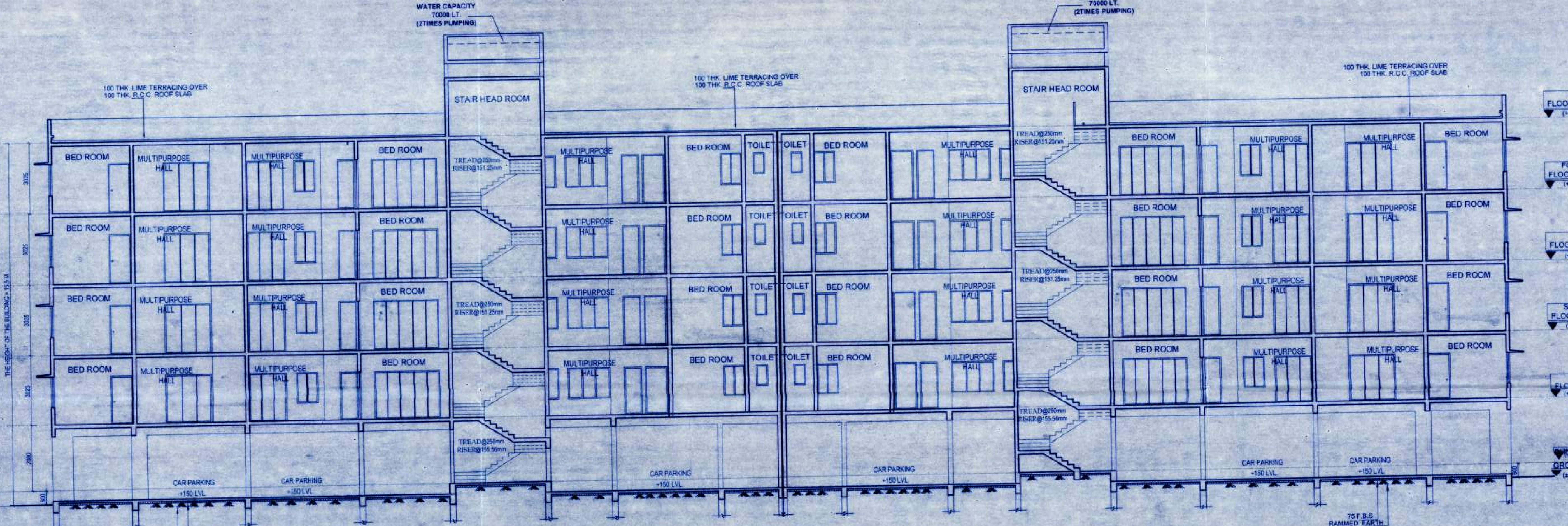

SECTION AT A-A OF BLOCK 2

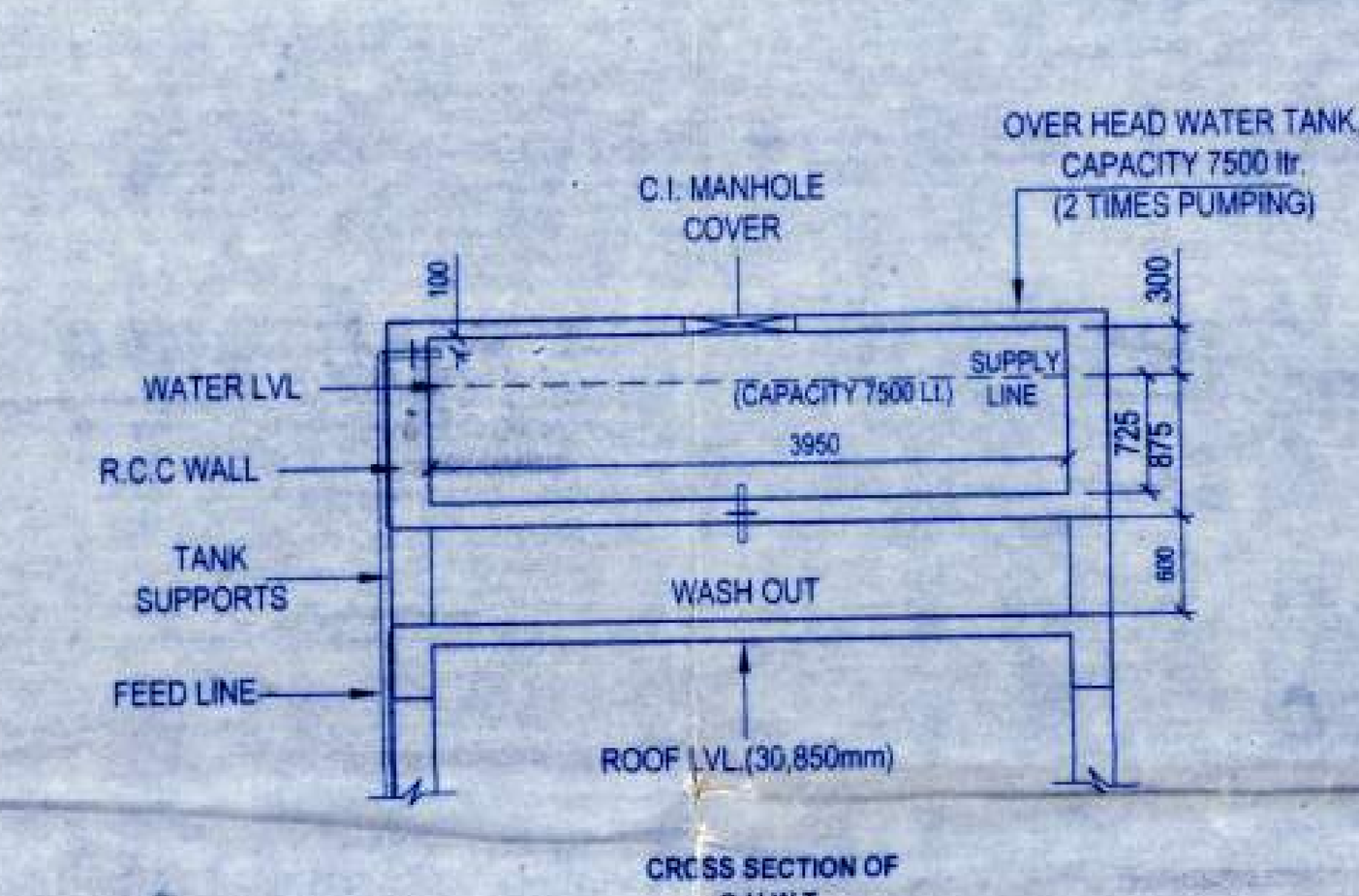

CROSS SECTION OF O.H.W.T.
SCALE- 1:50

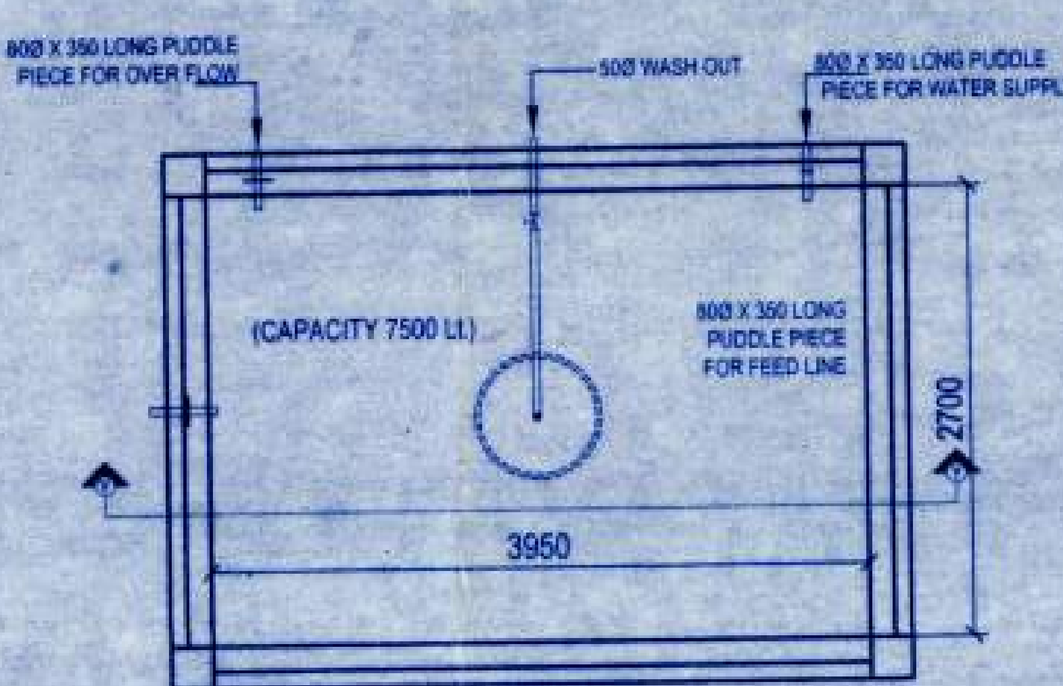

TYPICAL PLAN OF O.H.W.T. NO.1
(SCALE -1:50)

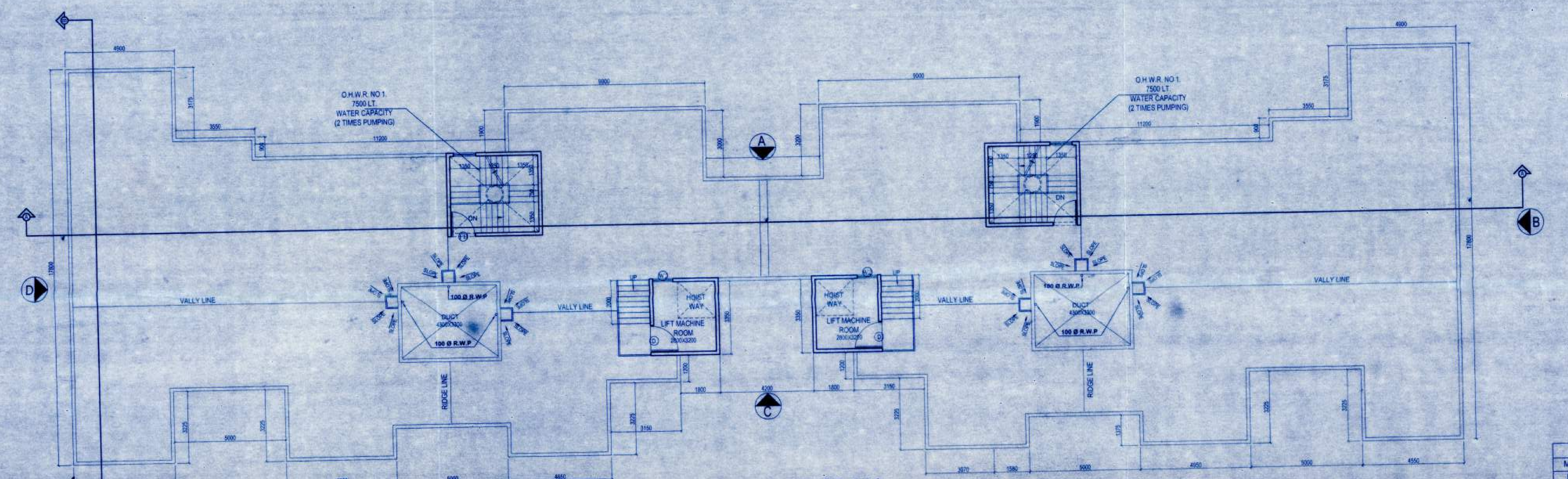

ROOF FLOOR PLAN

DOORS				WINDOWS				
MARKED	WIDTH	HEIGHT	REMARK	MARKED	WIDTH	HEIGHT	SILL	REMARKS
D	1200	2100		W1	1500	1350	300	
D1	1100	2100		W2	900	1000	1100	
D2	900	2100		W1A	1500	1350	750	
D3	800	2100		W3	600	900	1200	
D4	750	2100		W4	1100	1350	750	
SD1	1800	2100						
SD2	1600	2100						
SD3	1500	2100						

NOTES :
1. ALL DIMENSIONS ARE IN MM
2. FOLLOW THE LAYOUT ONLY AND FOR ORIENTATION REFER THE SITE PLAN

FOR APPROVAL

- Vetted and recommended for sanction the building plan No. 528/653/KM/18 upto G+IV Height 14.90 mt. subject to the condition.
- Before starting any construction, the site must conform with the plans Sanctioned and all the condition as proposed in the plan should be fulfilled.
- All building materials necessary for construction should conform to standard specified in the National Building Code of India.
- Necessary steps should be taken for safety of lives of the adjoining public and private properties during construction.
- Construction site should be maintained to prevent mosquito breeding.
- Design of all Structural members including that of the foundation should conform to standard specified in the N.B.C. of India.
- The sanction is valid for 3 years from date of sanctioning.
- Information required by the applicant to this end are- Commencement of work. Completion of structural work up to plinth. Completion of work.
- No rain water pipe should be fixed or discharged on Road or Footpath.
- The construction should be carried out as per specification of I.S. Code and sanctioned plan under the supervision of qualified empanelled engineers.
- Construction of garbage vat, soak pit & waste water should be done by the owners.

Sanctioned vide Rules 64-66 of West Bengal Panchayat (Panchayat Samiti Administration) Rules 2008, and the Letter of Memo No.........Dated.........of DEIADM South 24 Pgs. Valid upto 3 Yrs. Devashish Mondal ...

Executive Officer
Thakurpukur Maheshtala Panchayat Samiti
Date :- 27.2.18

Executive Officer
Thakurpukur Maheshtala Panchayat Samiti
South 24 Parganas
27.2.18

Junior Engineer (RWS)
Thakurpukur Maheshtala Block
South 24 Pgs., Govt. of W.B.

NO.436(P),438(P),439(P),440(P), MOUZA- NAOABAD,J.L. NO -19, UNDER P.S. BISHNUPUR ,P.O. RASAPUNJA, DIST- SOUTH 24 PARGANAS, UNDER RASAPUNJA GRAM PANCHAYET.

I CERTIFY THAT ALL THE ARCHITECTURAL DRAWINGS OF THE PROJECT AT L.R. DAG NO.436(P),438(P),439(P),440(P), MOUZA- NAOABAD,J.L. NO -19, UNDER P.S. BISHNUPUR ,P.O. RASAPUNJA, DIST- SOUTH 24 PARGANAS, UNDER RASAPUNJA GRAM PANCHAYET, HAVE BEEN PREPARED BY ME COMPLYING WITH THE PROVISIONS OF THE NATIONAL BUILDING AND THE WEST BENGAL MUNICIPAL BUILDING RULES. NO SUCH WRONG AND INCORRECT INFORMATION HAS BEEN FURNISHED BY ME INCLUDING AREA CALCULATION CHARTS IN THIS DRAWINGS AND NO VIOLATION OF THE PROVISIONS OF THESE RULES WILL BE FOUND IN ANY OF THE DRAWINGS AND DOCUMENTS, SUBMITTED TO THE SANCTIONING AUTHORITY FOR OBTAINING SANCTIONS

ATANU CHAKRABORTY
Chartered Architect
CA/99/24684

Signature of Architect

PRAKALPA®
145, NANI GOPAL ROY CHOWDHURY AVENUE, Mezzanine & 2nd floor, KOLKATA - 700 014
TEL: 033 64507757
WEB SITE: www.prakalpa.in
E-MAIL: prakalpa.archi@gmail.com

CERTIFY THAT THE STRUCTURAL DRAWING AND DESIGN OF BOTH THE FOUNDATION AND SUPERSTRUCTURE OF THE BUILDING/ BUILDINGS HAS BEEN MADE CONSIDERING THE SOIL TEST REPORT (AS PER THESE RULE AND REGULATIONS MADE UNDER THE ACT) AND ALSO CONSIDERING ALL POSSIBLE LOADS, SEISMIC LOAD AND THE MOMENTS GENERATED BY THE PROPOSED STRUCTURE AS PER CURRENT CODES. THE BUREAU OF INDIAN STANDARD AND NATIONAL BUILDING CODE OF INDIA AND CERTIFY THAT IT IS SAFE AND STABLE IN ALL RESPECT UP TO (G+IV) STORIES AND THESE PROVISIONS SHALL BE ADHERED TO DURING THE CONSTRUCTION

Mrs. MITA SAHA
M.I.E., M.E. (Struct), C.E.
ESBS-92 (I)
AG-89, Sec-II, Salt Lake

SIGNATURE OF THE STRUCTURAL ENGINEER

M.K. ENGINEERS
AG-89, Sector-II, Salt-Lake City, Kolkata-700 091

IT IS CERTIFIED THAT THE COMPREHENSIVE GEO-TECHNICAL REPORT ON SOIL INVESTIGATION HAS BEEN PREPARED BY ME FOR DESIGN AND CALCULATION OF THE FOUNDATION BY ANALYZING THE SOIL SAMPLES FOR ESTIMATING THE BEARING CAPACITY OF THE SOIL ON WHICH FOUNDATION OF THE STRUCTURE WILL BE CONSTRUCTED.

Signature of the Geo-Technical Engineer
BOSE ENGINEERS
Dr. S.K. Bose
PhD, MCE, BCE, MIGS, MIRC
9830478970, 9804692560
E-mail: www.boseengineers.com

BHUTORIA CONSTRUCTION PVT. LTD.
Director

SIGNATURE OF THE OWNER / AUTHORISED SIGNATORY

TITLE : BLOCK 2 (PRECINCT 2)
ELEVATION, SECTION

PROJECT ARCHITECT
PRAKALPA®

DRAWN BY :	MILIA G / SHAYAMA
CHECKED BY :	ATANU. C
APPROVED BY :	
SCALE : 1 : 100	DATE : 28.08.17
SUBMISSION DRAWING	
DRAWING NO.	REVISION NO.
GEMS-SANC-AR-PR2-BL-2-02	0

ORIGINAL COPY

ASSISTANT ENGINEER
South 24 Parganas Zilla Parishad

District Engineer
South 24 Pgs. Z.P.